


# INTERRETIVE MAP

**FINS/Babine Forest Products  
Fish and Fish Habitat Inventory**

**Helene/Augier-Pinkut  
Mapsheets 093K043**

**Map 2 of 8**

**SCALE 1 : 20,000**




0 0.3 0.6 1.2 1.8 2.4 3  
KILOMETRES

**Projection: ALBERS EQUAL AREA**


**PRINTED: May 03, 2001**

AML - y:\active\fins\aml\fins-f\hinterp99\supp\aml  
Supplement AML - y:\active\fins\aml\fins-f\hinterp99\supp\aml

**PREPARED BY:**



**FINS**  
**FISH INVENTORY SPECIALISTS**



**AMD**  
**Digital Imaging**

**Watershed Code (or IUP)**  
028-233456-123456

**Sample Site**

**Fisheries sensitive zone**

**Reach Summary Symbol**  
CO (DVI) RB  
2-121 S2  
Fish Count  
Length  
Width

**Lake Summary Symbol**  
L-05-50-43-29 20-5  
CAS CO BY RCC RD SK TSB  
Fish Count  
Length  
Width

**Enhancement / Management Activities**

- Fish Hatchery
- Water Regulated Site Acquisition
- Winter Regulated Site Hatchery

**Obstructions**

- Beaver Dam
- Cascade
- Falls
- Culvert
- Persistent Debris Accumulation
- Dam

**Features**

- Dewatered
- Sediment Wedge
- TRIM Anomaly
- Canyon
- Slump
- Eroded Bank
- Spring
- Debris Slide
- Tributary
- Ford Crossing
- Bridge
- River/Stream Crossing (Underflow)

**Hydrometric Stations**

- Flow Activity
- Flow Inactivity
- Level Active
- Level Inactive
- Both Active
- Both Inactive

**TRIM Features**

- Lakes / Rivers
- Wetlands
- Streams / Creeks
- Contours (20m interval)
- Road
- Trail
- UTM Grid
- Watershed Boundary
- Non-Fish Bearing
- Suspected Fish Absence
- Fish Bearing
- Suspected Fish Presence

BASE: TR  
 LOC: APE  
 HAB: INV  
 FISH: INV  
 DATE INV: September 01 - October 21, 1999  
 STR SYM: INV  
 LK SYM: INV  
 INV MGMT: MELP  
 MAPPING STANDARDS: B.C. Ministry of Fisheries - "Standards for Fish and Fish Habitat Maps"  
 VERSION: 2.0  
 DATE: May 1998  
 MAP ACCURACY IS PLUS OR MINUS 20 METRES